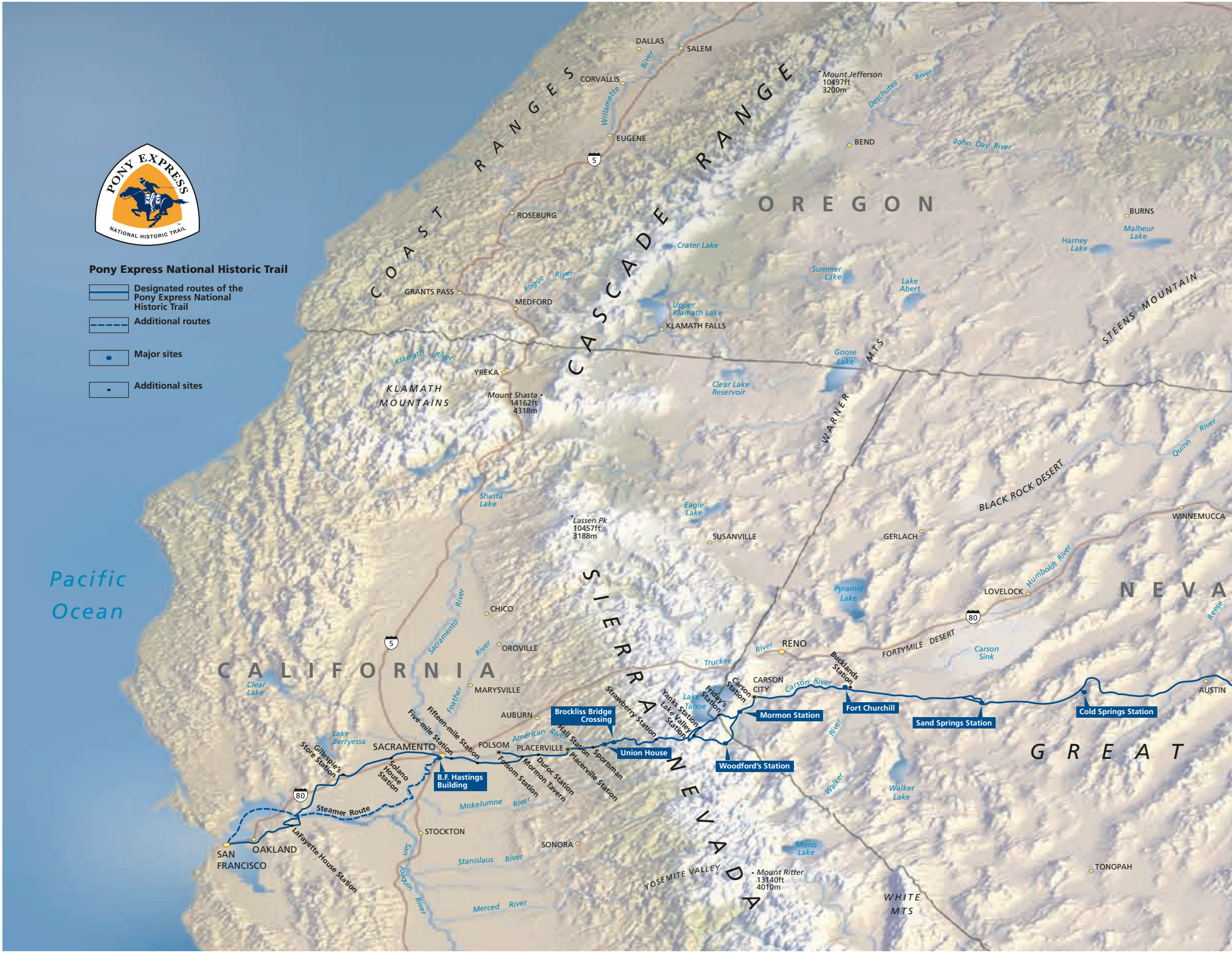
PONY EXPRESS
NATIONAL HISTORIC TRAIL
Pony Express National Historic Trail
Designated routes of the Pony Express National Historic Trail
Additional routes
Major sites
Additional sites
Pacific Ocean
COAST RANGES
CASCADE RANGE
KLAMATH MOUNTAINS
SIERRA NEVADA
OREGON
CALIFORNIA
NEVA
GREAT
STEENS MOUNTAIN
WARNER MTS
BLACK ROCK DESERT
FORTYMILE DESERT
WHITE MTS
YOSEMITE VALLEY
DALLAS
SALEM
CORVALLIS
EUGENE
BEND
BURNS
ROSEBURG
GRANTS PASS
MEDFORD
KLAMATH FALLS
YREKA
SUSANVILLE
GERLACH
WINNEMUCCA
LOVELOCK
RENO
CARSON CITY
AUSTIN
TONOPAH
CHICO
OROVILLE
MARYSVILLE
AUBURN
SACRAMENTO
FOLSOM
PLACERVILLE
STOCKTON
SONORA
SAN FRANCISCO
OAKLAND
Mount Jefferson 10497ft 3200m
Mount Shasta 14162ft 4318m
Lassen Pk 10457ft 3188m
Mount Ritter 13140ft 4010m
Willamette River
Deschutes River
John Day River
Rogue River
Klamath River
Crater Lake
Upper Klamath Lake
Summer Lake
Lake Abert
Harney Lake
Malheur Lake
Goose Lake
Clear Lake Reservoir
Quinn River
Shasta Lake
Eagle Lake
Pyramid Lake
Humboldt River
Reese
Carson Sink
Sacramento River
Feather River
Clear Lake
Lake Berryessa
American River
Truckee River
Lake Tahoe
Carson River
Walker River
Walker Lake
Mono Lake
Mokelumne River
Stanislaus River
San Joaquin River
Merced River
5
80
Steamer Route
LaFayette House Station
Gillespie's Store Station
Solano House Station
B.F. Hastings Building
Five-mile Station
Fifteen-mile Station
Folsom Station
Mormon Tavern
Duroc Station
Placerville Station
Sportsman Hall Station
Brockliss Bridge Crossing
Union House
Strawberry Station
Yanks Station
Lake Valley Station
Friday's Station
Carson Station
Mormon Station
Woodford's Station
Bucklands Station
Fort Churchill
Sand Springs Station
Cold Springs Station

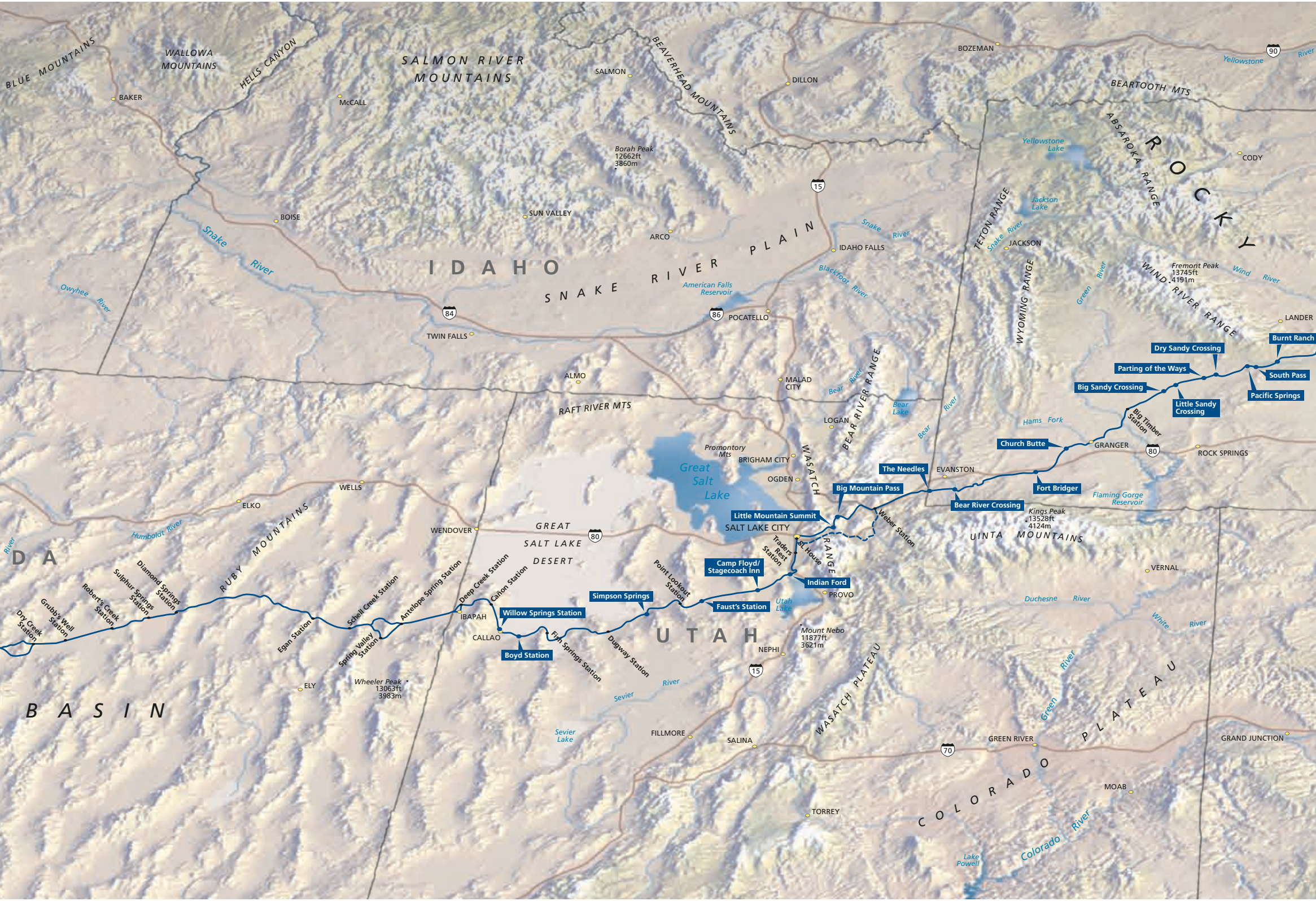
BLUE MOUNTAINS
WALLOWA MOUNTAINS
HELLS CANYON
SALMON RIVER MOUNTAINS
SALMON
BEAVERHEAD MOUNTAINS
DILLON
BOZEMAN
90
Yellowstone
River
BEARTOOTH MTS
BAKER
McCALL
Borah Peak
12662ft
3860m
15
Yellowstone Lake
ABSAROKA RANGE
ROCKY
CODY
Jackson Lake
BOISE
SUN VALLEY
ARCO
Snake River
IDAHO FALLS
TETON RANGE
Snake River
JACKSON
Snake River
IDAHO
SNAKE RIVER PLAIN
American Falls Reservoir
Blackfoot River
Owyhee River
Fremont Peak
13745ft
4191m
Wind River
WIND RIVER RANGE
Green River
WYOMING RANGE
84
86
POCATELLO
TWIN FALLS
LANDER
Burnt Ranch
Dry Sandy Crossing
Parting of the Ways
South Pass
Big Sandy Crossing
Pacific Springs
Little Sandy Crossing
ALMO
MALAD CITY
Bear River
BEAR RIVER RANGE
Bear Lake
Bear River
RAFT RIVER MTS
LOGAN
Hams Fork
Big Timber Station
Promontory Mts
BRIGHAM CITY
WASATCH
Bear
Church Butte
GRANGER
80
ROCK SPRINGS
Great Salt Lake
The Needles
EVANSTON
OGDEN
Big Mountain Pass
Fort Bridger
Flaming Gorge Reservoir
Bear River Crossing
WELLS
ELKO
Little Mountain Summit
Weber Station
Kings Peak
13528ft
4124m
Humboldt River
WENDOVER
GREAT SALT LAKE DESERT
80
SALT LAKE CITY
UINTA MOUNTAINS
River
RUBY MOUNTAINS
Traders Rest Station
SL House
RANGE
DA
Camp Floyd/ Stagecoach Inn
VERNAL
Diamond Springs Station
Deep Creek Station
Canon Station
Point Lookout Station
Indian Ford
Sulphur Springs Station
Antelope Spring Station
Simpson Springs
PROVO
Robert's Creek Station
Schell Creek Station
Willow Springs Station
Faust's Station
Utah Lake
Duchesne River
Grubb's Well Station
IBAPAH
White River
Dry Creek Station
Egan Station
CALLAO
Fish Springs Station
Dugway Station
UTAH
Mount Nebo
11877ft
3621m
Spring Valley Station
Boyd Station
NEPHI
15
River
Green River
ELY
Wheeler Peak
13063ft
3983m
Sevier River
WASATCH PLATEAU
BASIN
Sevier Lake
FILLMORE
SALINA
70
GREEN RIVER
GRAND JUNCTION
COLORADO PLATEAU
MOAB
TORREY
Lake Powell
Colorado River

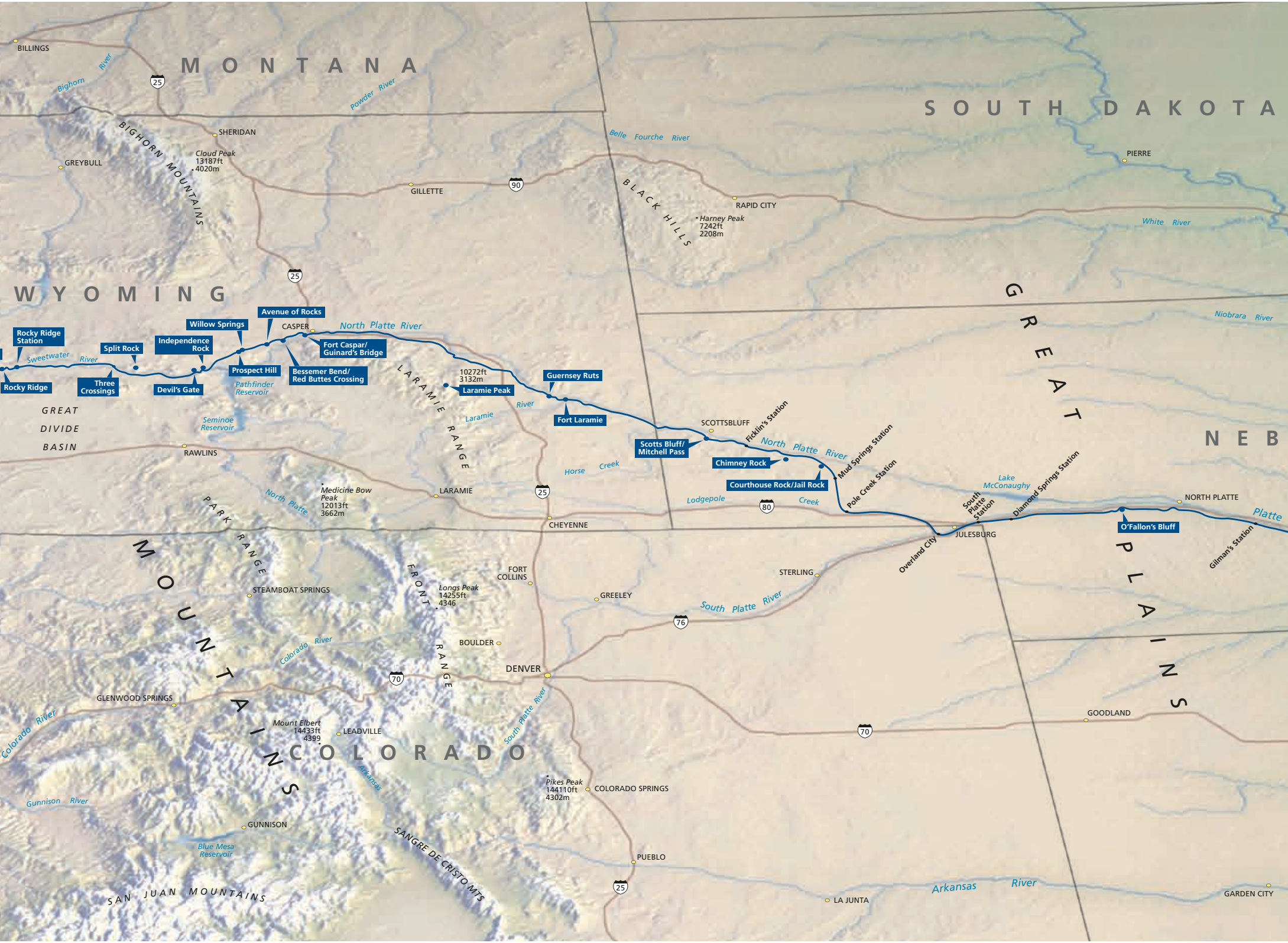
MONTANA
SOUTH DAKOTA
WYOMING
NEB
COLORADO
GREAT PLAINS
BILLINGS
Bighorn River
25
Powder River
BIGHORN MOUNTAINS
SHERIDAN
Cloud Peak
13187ft
4020m
GREYBULL
GILLETTE
90
Belle Fourche River
BLACK HILLS
RAPID CITY
Harney Peak
7242ft
2208m
PIERRE
White River
Niobrara River
25
Avenue of Rocks
CASPER
North Platte River
Willow Springs
Rocky Ridge Station
Independence Rock
Split Rock
Sweetwater River
Fort Caspar/ Guinard's Bridge
Prospect Hill
Bessemer Bend/ Red Buttes Crossing
Rocky Ridge
Three Crossings
Devil's Gate
Pathfinder Reservoir
LARAMIE RANGE
10272ft
3132m
Laramie Peak
Guernsey Ruts
River
Fort Laramie
Laramie
GREAT DIVIDE BASIN
Seminoe Reservoir
RAWLINS
SCOTTSBLUFF
Ficklin's Station
Scotts Bluff/ Mitchell Pass
North Platte River
Mud Springs Station
Chimney Rock
Courthouse Rock/Jail Rock
Pole Creek Station
Horse Creek
North Platte
Medicine Bow Peak
12013ft
3662m
LARAMIE
25
Lodgepole Creek
80
CHEYENNE
Lake McConaughy
Diamond Springs Station
South Platte Station
NORTH PLATTE
Platte
O'Fallon's Bluff
JULESBURG
Overland City
Gilman's Station
PARK RANGE
MOUNTAINS
FRONT RANGE
FORT COLLINS
STEAMBOAT SPRINGS
Longs Peak
14255ft
4346
GREELEY
STERLING
South Platte River
76
Colorado River
BOULDER
70
DENVER
GLENWOOD SPRINGS
South Platte River
Colorado River
Mount Elbert
14433ft
4399
LEADVILLE
Arkansas
GOODLAND
70
Pikes Peak
144110ft
4302m
COLORADO SPRINGS
Gunnison River
GUNNISON
Blue Mesa Reservoir
SANGRE DE CRISTO MTS
PUEBLO
25
SAN JUAN MOUNTAINS
LA JUNTA
Arkansas River
GARDEN CITY

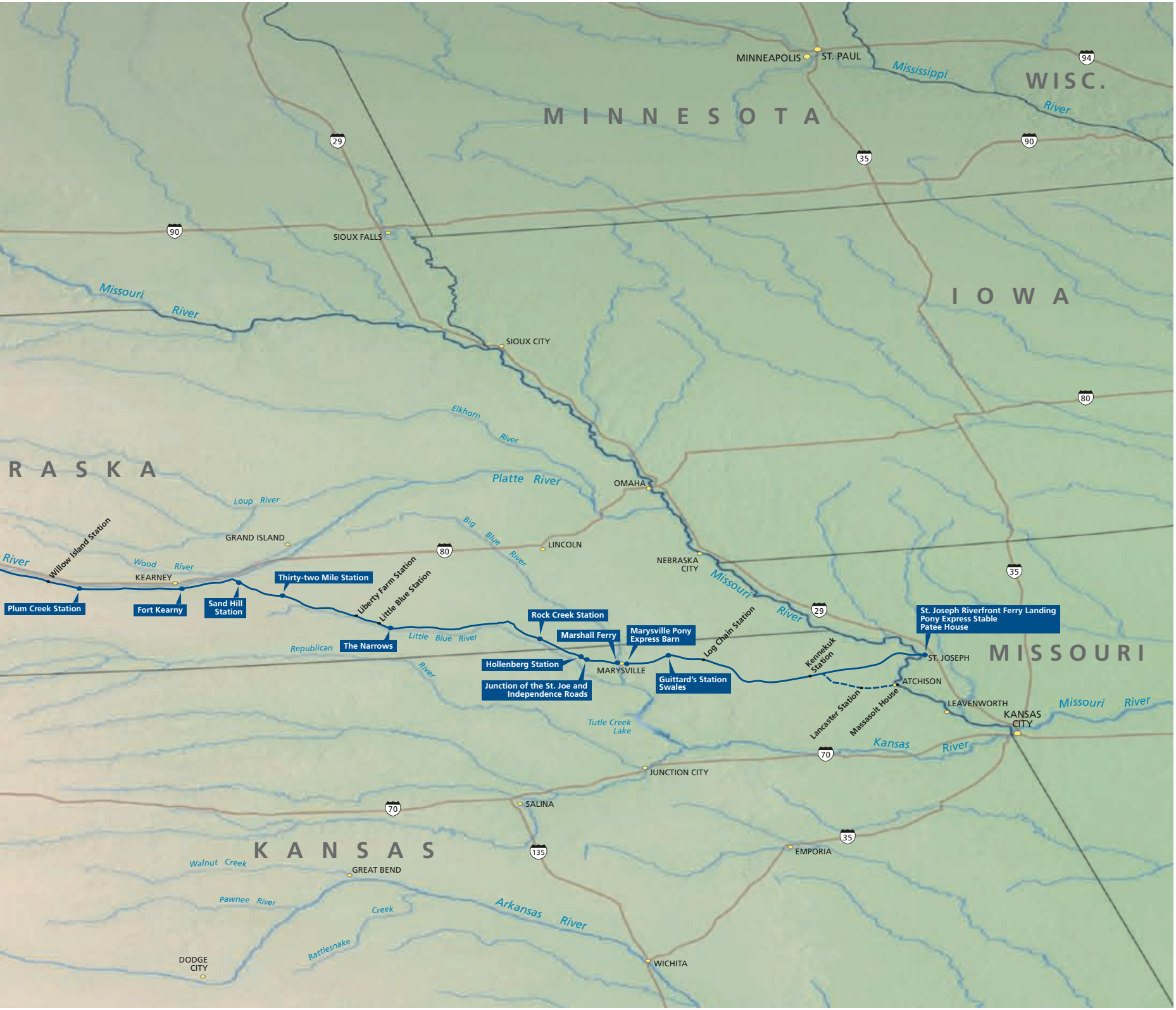

MINNEAPOLIS
ST. PAUL
Mississippi
River
WISC.
94
MINNESOTA
29
35
90
90
SIOUX FALLS
Missouri
River
IOWA
SIOUX CITY
80
Elkhorn
River
RASKA
Platte River
OMAHA
Loup River
GRAND ISLAND
Big
Blue
River
LINCOLN
80
NEBRASKA CITY
Missouri
River
35
River
Willow Island Station
Wood River
KEARNEY
Thirty-two Mile Station
Liberty Farm Station
Little Blue Station
Plum Creek Station
Fort Kearny
Sand Hill Station
Rock Creek Station
Marshall Ferry
Marysville Pony Express Barn
Log Chain Station
29
St. Joseph Riverfront Ferry Landing
Pony Express Stable
Patee House
ST. JOSEPH
MISSOURI
Little Blue River
Republican
The Narrows
River
Hollenberg Station
MARYSVILLE
Guittard's Station Swales
Kennekuk Station
ATCHISON
Junction of the St. Joe and Independence Roads
Lancaster Station
Massasoit House
LEAVENWORTH
Missouri River
KANSAS CITY
Tutle Creek Lake
Kansas River
70
JUNCTION CITY
70
SALINA
KANSAS
135
35
EMPORIA
Walnut Creek
GREAT BEND
Pawnee River
Creek
Arkansas River
Rattlesnake
DODGE CITY
WICHITA