



Backcountry Beach Camping

Santa Rosa Island

Backcountry beach camping is available mid August through December along Santa Rosa Island’s extensive, beautiful, and undeveloped 55-mile coastline. This coastline is reminiscent of a California in days gone by. The rocky coast and sandy beaches are much the same as the ones the Chumash Indians, Spanish explorers, and early ranchers may have known. This remote, fragile environment is critical for sea and shorebirds, marine mammals, and plant communities.

In 1992, the National Park Service opened the island to backcountry beach camping in recognition of its rare wilderness values. As you explore these wild areas by kayak or on foot, please take responsibility to help us protect and preserve these delicate natural resources for future generations. The following information will help you enjoy your visit while leaving the smallest impact on the island.

WARNING: While backcountry camping is an incredible experience, it is not for the inexperienced backpacker or kayaker. Due to difficult weather, rugged terrain, and off-trail hiking, backcountry camping is an arduous endeavor and should be undertaken only by experienced, well-conditioned backpackers and kayakers.

Open and Closed Dates	January 1 - August 14	September 16 - December 31
	Backcountry beach camping is closed to protect pupping seals/sea lions and nesting seabirds.	All beaches are open to backcountry camping except those around Sandy Point and those between Carrington Point and East Point.
	August 15 - September 15 Only East Point to South Point Beaches (Southeast Quadrant) are open to backcountry camping for boaters, kayakers, and backpackers.	

Destinations and Distances	<i>WARNING: Island beaches may wash-out at high tide levels and large swells. Campers are advised to check tide charts and swell forecasts in advance and be prepared to move to a different beach at anytime.</i>	higher tides. In addition, pounding surf and strong winds constantly reshape this beach.
----------------------------	--	--

The park boat concessionaire, Island Packers, usually drops off and picks up kayakers and backpackers at the pier near the ranch area in Bechers Bay. Channel Islands Aviation drops hikers at the end of the airstrip near Water Canyon, approximately one mile from the pier and a 1/2 mile from the frontcountry campground in Water Canyon.

Hiking is along the beach, dirt roads, or unmaintained paths created by island animals. *These roads and paths are rugged and mountainous with limited signage.* All distances that follow are approximate and measured from the pier, unless stated. Please refer to topographical maps for more accurate mileage and to help with the following descriptions. In addition to the map on the back, it is recommended that all backpackers purchase topographic maps (USGS 7.5 minute maps or the Trails Illustrated map of all the islands) and kayakers purchase nautical charts before departing on their journey.

Although the closest beach that is open to camping between August 15 and September 15 is just south of East Point (approximately seven hiking miles and eight kayaking miles from the pier), it is not recommended for camping. This beach is a small pocket beach and often washed out at

If hiking beyond East Point to Ford Point, it is recommended that you follow the ridge line or road until you reach the northeast ridge of San Augustine Canyon. Follow this ridge down to the mouth of the canyon. Hiking along the beach from East Point to Ford Point is impossible due to sections of vertical cliffs that drop directly into the ocean. However, kayakers can access beaches throughout this area. Once hikers reach Ford Point, they may follow the low terrace or higher ridge (both eventually run into a coastal road) down to the Johnsons Lee area. Refer to topographical maps for more details.

Direct access to beaches between Johnsons Lee and Ford Point (including La Jolla Vieja) is also possible via the Main (Soledad) or South (Wreck) roads. Both of these routes are long hikes (see mileage chart to the right) with a considerable amount of elevation gain and, once again, like all hiking or kayaking on the island, is recommended only for the experienced, well-conditioned traveler.

Beginning September 16, all beaches are open to backcountry camping except those around Sandy Point and those between Carrington Point and East Point. In addition, Lobo Canyon beach in the northwest quadrant is closed to beach camping and only available for day use. Backcountry camping in the Northwest and Southwest quadrants is extremely difficult and only recommended for experienced backpackers due to long distances, frequent high winds, washed-out beaches at high tides, and lack of reliable water sources.

Weather	Backpackers and kayakers should be prepared for strong northwest winds throughout the year, with the possibility of strong east or Santa Ana winds from October through January. The average wind speed is 15 knots, although speeds of 40 to 50 knots are not uncommon. Occasionally, the south side of the island (South Point to East Point) offers protection from these strong winds.	Kayakers may encounter strong ocean currents around the islands. Intense wave and surf conditions exist around the Carrington Point area. Sheer cliffs rise out of the ocean, reflecting incoming waves back out to sea, creating a washing machine effect. In this turbulent area there are no places to land, even in an emergency. The first landable beach is Lobo Canyon, six miles west of the ranch area pier. Rounding Skunk Point may be tricky as well because of merging currents. The wind often increases in the afternoon, and the prevailing northwesterlies can make paddling back to Water Canyon difficult. During the summer months, large swells often pound the south side of the island, making landing and launching from the beaches extremely challenging, requiring advanced skills.
---------	--	--

Water	One gallon of water per person per day is recommended. Water weighs approximately 8 pounds per gallon. Potable water is available in the Water Canyon campground.	Although nine canyons may carry some degree of water intermittently throughout the year (except during dry years), water is not always available at the mouth of the canyons near the beach and can be dirty. These nine canyons include: Water, Old Ranch House, San Augustine, Wreck, Jolla Vieja, Arlington, Soledad, Cow, and Lobo. Since the water in the streams can be contaminated with coliform bacteria and giardia, it is recommended that you boil, filter, and/or add iodine to the water.
-------	---	---

Regulations and Guidelines	The protection and preservation of your park’s resources is the mission of the National Park Service. By following the regulations and guidelines, you can help protect these rare and unique treasures for future generations to enjoy. For a more complete description of “Leave No Trace” principles, visit http://www.lnt.org/ .	Dispersed camping on the beaches to the northwest of Cluster Point and the southeast of China Camp is allowed.
----------------------------	--	--

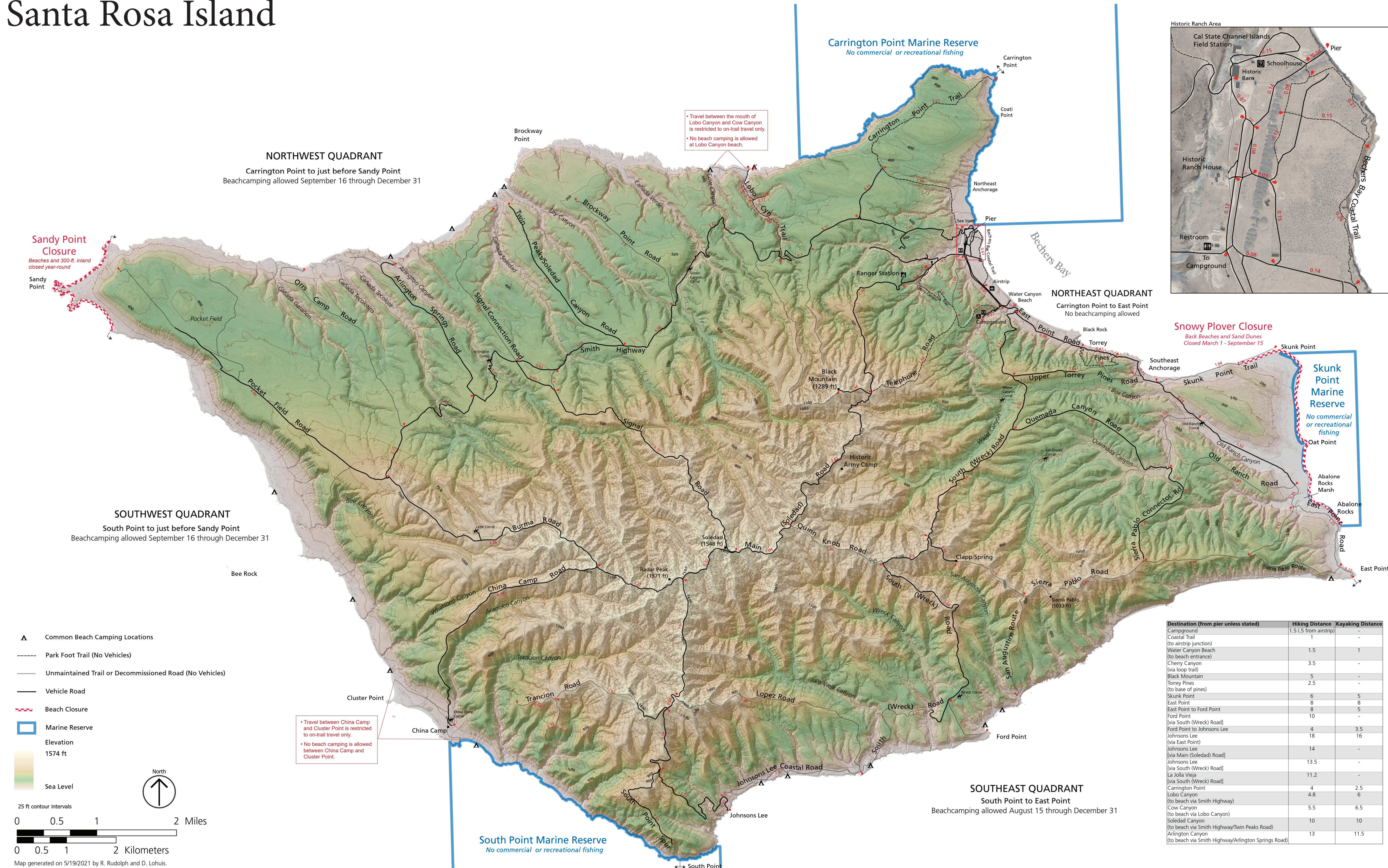
Reservations	Backcountry campers must first secure boat transportation to Santa Rosa Island through the park’s boat concessionaires or by their own private vessel. Camping reservations are required in advance for beach camping and can be made by	Travel is restricted to on-trail only from the mouth of Lobo Canyon to Cow Canyon.
--------------	--	--

Regulations and Guidelines	<ul style="list-style-type: none"> Check with a ranger on arrival for an on-site orientation. Camping is prohibited year-round at Lobo Canyon and between Carrington and East Point (except in the Water Canyon campground). From January 1 - August 14, backcountry beach camping is closed to protect pupping seals/sea lions and nesting seabirds. From March 1 to September 15, the back beaches and sand dunes between and including Skunk Point to just north of East Point are closed to hiking to protect the nesting area for the snowy plover, a federally listed, threatened shorebird. Please remain on the wet sand (below mean high tide) or the road throughout this area. The Sandy Point area is closed, including all beaches and land areas 300 feet inland. Travel between China Camp and Cluster Point is restricted to on-trail travel only, as indicated by signs on both sides. Travel off trail in this area is prohibited, except for the China Camp Corral area. Beach access to Cluster Point from the northwest is prohibited. 	<ul style="list-style-type: none"> Human waste and toilet paper must be packed out for proper disposal. WAG or “waste bags” are required. Camping is only allowed on beaches. Camping is prohibited in any other areas, including coastal bluffs. No fires are allowed. Mice carry hantavirus. Take precautions: do not feed any wild animals; keep food and drink in rodent-proof containers; and prevent entry of mice into your tent by keeping it zipped up at all times. Pack out all trash.
----------------------------	--	--

Reservations	Backcountry campers must first secure boat transportation to Santa Rosa Island through the park’s boat concessionaires or by their own private vessel. Camping reservations are required in advance for beach camping and can be made by	calling (877) 444-6777 or by visiting recreation.gov . Please specify “Santa Rosa Island Backcountry Beachcamping” when reserving sites. Separate camping reservations are needed for the established campground at Water Canyon and must be obtained in advance by calling (877) 444-6777 or through recreation.gov .
--------------	--	--



Santa Rosa Island

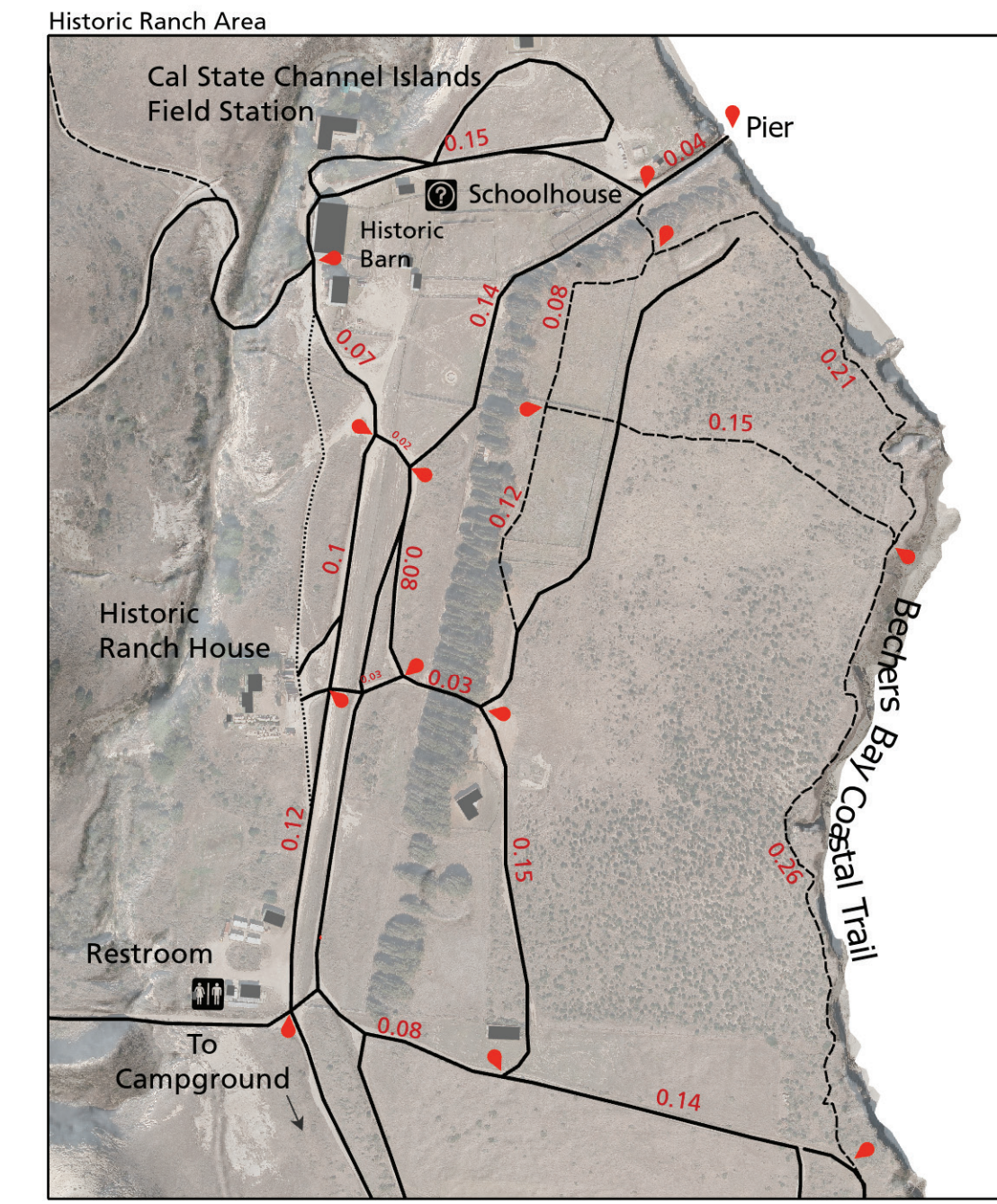


NORTHWEST QUADRANT
Carrington Point to just before Sandy Point
Beachcamping allowed September 16 through December 31

NORTHEAST QUADRANT
Carrington Point to East Point
No beachcamping allowed

SOUTHWEST QUADRANT
South Point to just before Sandy Point
Beachcamping allowed September 16 through December 31

SOUTHEAST QUADRANT
South Point to East Point
Beachcamping allowed August 15 through December 31



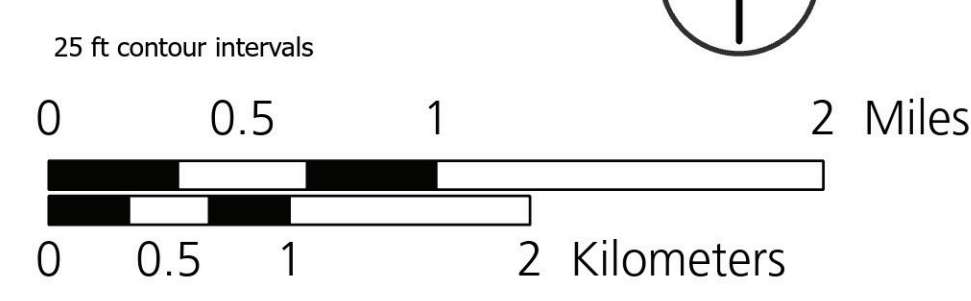
Snowy Plover Closure
Back Beaches and Sand Dunes
Closed March 1 - September 15

Skunk Point Marine Reserve
No commercial or recreational fishing

• Travel between the mouth of Lobo Canyon and Cow Canyon is restricted to on-trail travel only.
• No beach camping is allowed at Lobo Canyon beach.

• Travel between China Camp and Cluster Point is restricted to on-trail travel only.
• No beach camping is allowed between China Camp and Cluster Point.

- ▲ Common Beach Camping Locations
- Park Foot Trail (No Vehicles)
- Unmaintained Trail or Decommissioned Road (No Vehicles)
- Vehicle Road
- Beach Closure
- Marine Reserve
- Elevation
1574 ft
- Sea Level



Destination (from pier unless stated)	Hiking Distance	Kayaking Distance
Campground	1.5 (.5 from airstrip)	-
Coastal Trail (to airstrip junction)	1	-
Water Canyon Beach (to beach entrance)	1.5	1
Cherry Canyon (via loop trail)	3.5	-
Black Mountain	5	-
Torrey Pines (to base of pines)	2.5	-
Skunk Point	6	5
East Point	8	8
East Point to Ford Point	8	5
Ford Point	10	-
Ford Point to Johnsons Lee	4	3.5
Johnsons Lee (via East Point)	18	16
Johnsons Lee (via Main (Soledad) Road)	14	-
Johnsons Lee (via South (Wreck) Road)	13.5	-
La Jolla Vieja (via South (Wreck) Road)	11.2	-
Carrington Point	4	2.5
Lobo Canyon (to beach via Smith Highway)	4.8	6
Cow Canyon (to beach via Lobo Canyon)	5.5	6.5
Soledad Canyon (to beach via Smith Highway/Twin Peaks Road)	10	10
Arlington Canyon (to beach via Smith Highway/Arlington Springs Road)	13	11.5

Map generated on 5/19/2021 by R. Rudolph and D. Lohuis.