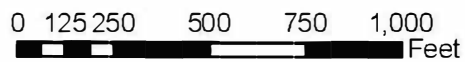
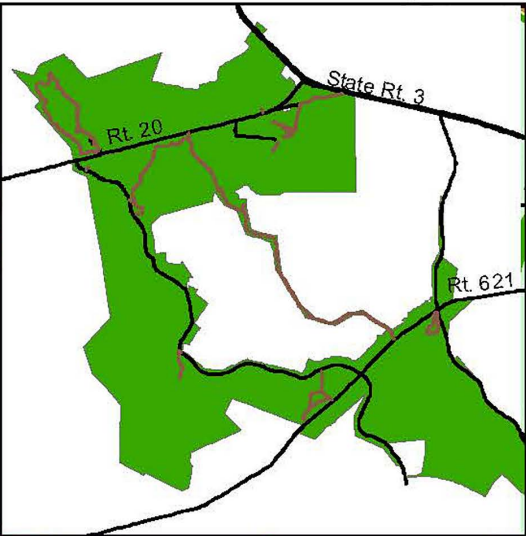
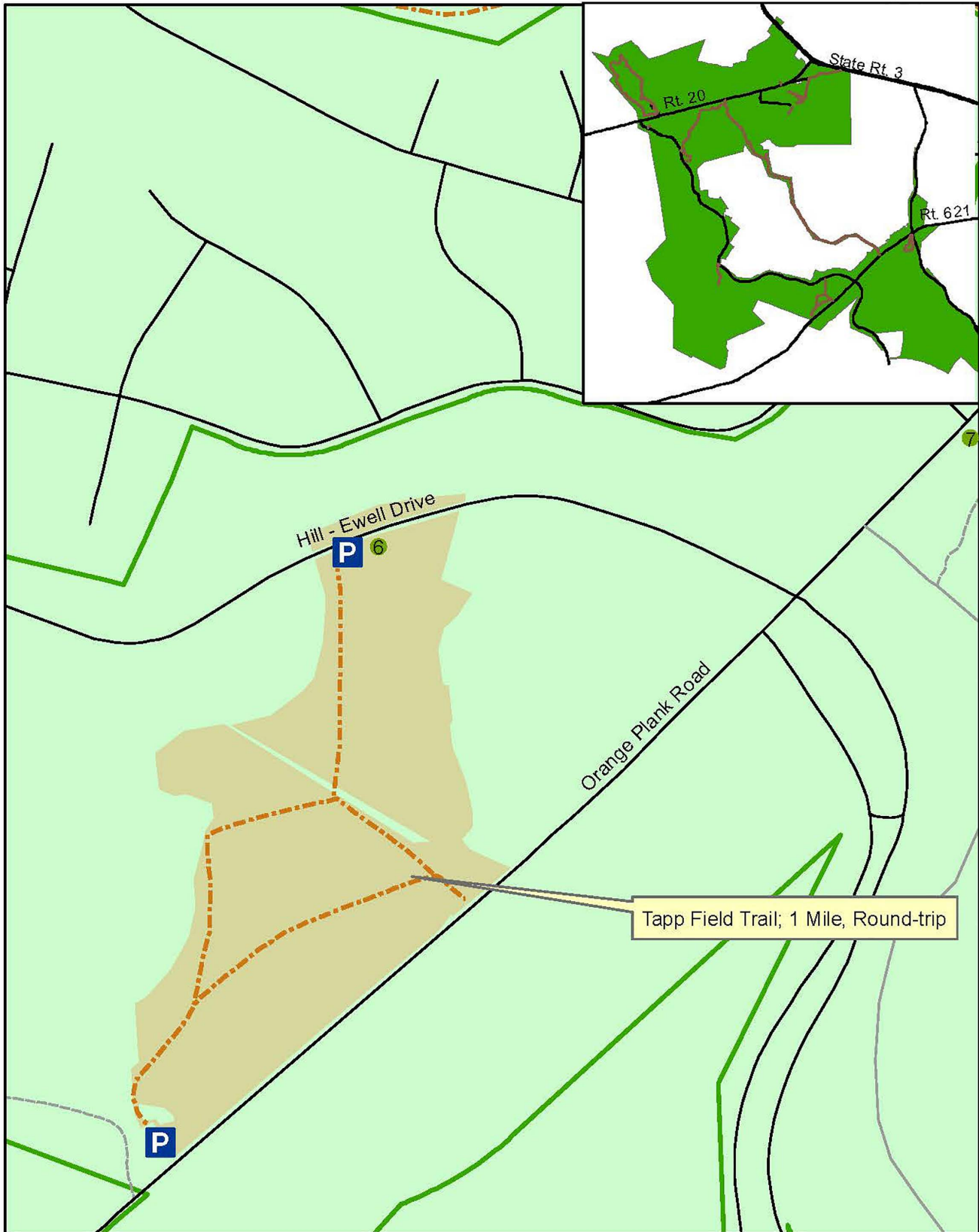
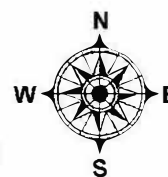


Fredericksburg and Spotsylvania National Military Park Wilderness Battlefield Tapp Field Trail Map



Streams may not have water during hot, dry weather. Not for human consumption.

Forest representation is only accurate within park boundary.



Legend

- Trail
- Tour Stop
- Paved Roads
- Gravel Roads
- Road Trace
- Park Land
- Open Fields
- Forest