

**NATIONAL PARK SERVICE
NATIONAL REGISTER OF HISTORIC PLACES/
NATIONAL HISTORIC LANDMARKS PROGRAM**

WARNING

THIS FILE CONTAINS INFORMATION THAT IS RESTRICTED FROM PUBLIC ACCESS UNDER LAW (INCLUDING 54 U.S.C. § 307103 [FORMERLY SECTION 304 OF THE NATIONAL HISTORIC PRESERVATION ACT OF 1966, AS AMENDED] AND/OR 16 U.S.C. § 470hh [ARCHAEOLOGICAL RESOURCES PROTECTION ACT OF 1979]).

THIS DOCUMENTATION MAY BE VIEWED OR REPRODUCED ONLY WITH THE PERMISSION OF THE SECRETARY OF THE INTERIOR ACTING THROUGH THE KEEPER OF THE NATIONAL REGISTER OR THEIR AUTHORIZED DESIGNEE.

**X RESTRICTED INFORMATION IN THIS DOCUMENT
HAS BEEN REDACTED**

REDACTION DATE 1/16/2024 (IF APPLICABLE)

NOTES:

FILE (PROPERTY) NAME: Quincy Mining Company Historic District NHL

LOCATION (STATE/TERRITORY): Michigan

LOCATION (COUNTY/PARISH): Houghton County

NRIS#: 89001095

QUINCY MINING COMPANY HISTORIC DISTRICT**Photos/Figures/Maps**

United States Department of the Interior, National Park Service

National Historic Landmarks Nomination Form

Photo Log

Quincy Mining Company Historic District
Hancock Vicinity, Houghton County, MI
All photos by Quinn Evans Architects, May 2016
TIFF images on file with NPS in Washington, DC

Quincy Mine Industrial Core Landscape Character Area 1

Photo 1 of 73

No. 2 Shaft-Rockhouse (Map ID# 006), Pulley Stand (MAP ID# 007), 1882 No. 2 Hoist House (MAP ID# 008), the 1918-1920 No. 2 Hoist House (MAP ID# 012), and the 1894-1985 No. 2 Hoist House (MAP ID# 013). The No. 4 Boiler House Ruin (MAP ID# 005) is in the right, middle ground. View to northeast across US-41.

Photo 2 of 73

The No. 2 Shaft-Rockhouse (Map ID# 006), Pulley Stand (MAP ID# 007) to the rear. View to southeast.

Photo 3 of 73

The No. 2 Shaft-Rockhouse (Map ID#006), the 1882 No. 2 Hoist House (Map ID# 008) and Pulley Stand (MAP ID# 007), the Oil House (MAP ID# 010) and Supply Office (MAP ID# 009). View to the northwest.

Photo 4 of 73

The 1882 No. 2 Hoist House (Map ID# 008), Pulley Stand (MAP ID# 007), the No. 2 Shaft-Rockhouse (Map ID# 006), Oil House (MAP ID# 010) and Supply Office (MAP ID# 009). View to the southwest.

Photo 5 of 73

The 1918-1920 No. 2 Hoist House (MAP ID# 012), the 1894-1985 No. 2 Hoist House (MAP ID# 013) and three pulleys (MAP ID# 011). View to the east.

Photo 6 of 73

Cooling Pond (MAP ID# 0016), Martin House and outbuilding (MAP ID# 018), the 1918-1920 No. 2 Hoist House (MAP ID# 012), and the 1894-1985 No. 2 Hoist House (MAP ID# 013). View to the south.

Photo 7 of 73

Cooling Pond (MAP ID# 0016), Martin House and outbuilding (MAP ID# 018). View to the north.

Photo 8 of 73

No. 5 Boiler House Ruin (Map ID# 005) and the No. 2 Shaft-Rockhouse (Map ID# 006). View to the north.

Photo 9 of 73

No. 4 Boiler House Ruin (Map ID# 004) and the No. 7 Boiler House Ruin (Map ID#003). View to the south.

Photo 10 of 73

The Quincy and Torch Lake Railroad Engine House (MAP ID# 001) and remnants of rolling stock. View to the east.

Photo 11 of 73

The Quincy and Torch Lake Railroad Engine House (MAP ID# 001) and remnants of rolling stock. View to

DRAFT

QUINCY MINING COMPANY HISTORIC DISTRICT**Photos/Figures/Maps**

United States Department of the Interior, National Park Service

National Historic Landmarks Nomination Form

the west.

Photo 12 of 73

The Quincy and Torch Lake Railroad Water Tank (MAP ID# 002). View to the south.

Photo 13 of 73

Road corridor of the Quincy and Torch Lake Railroad. View to the south.

Photo 14 of 73

Tram at No. 2 area looking south toward Hancock. View to the south.

Photo 15 of 73

Quincy Blacksmith Shop Ruin (MAP ID# 24), Quincy Machine Shop (MAP ID# 023), and US-41. View to the north.

Photo 16 of 73




Photo 17 of 73




Photo 18 of 73

Quincy Machine Shop (MAP ID# 023), the No. 2 Boiler House Stack (Map ID# 025), and the No. 6 Boiler House Stack (MAP ID#26) in the distance. View to the north.

Photo 19 of 73

Poor rock pile in the No. 6 area; the No. 6 Boiler House Stack (MAP ID#26), and the No. 2 Boiler House Stack (Map ID# 025) on the left. The roof of the Quincy Machine Shop (MAP ID# 023) and the No. 2 Shaft-Rockhouse (Map ID# 006) are in the distance. View to the south.

Photo 20 of 73

Poor rock pile in the No. 6 area. View to the northeast.

Photo 21 of 73

Poor rock pile in the No. 1 area. View to the east.

Photo 22 of 73

Hancock Township Fire Department building (non-contributing) (MAP ID# 022). View to the north.

Photo 23 of 73

No. 8 Headframe (MAP ID# 037). View to the north.

Photo 24 of 73

Tram tracks crossing Menard Location Road near the No. 8 Headframe (MAP ID# 037). View to the north.

DRAFT

QUINCY MINING COMPANY HISTORIC DISTRICT**Photos/Figures/Maps**

United States Department of the Interior, National Park Service

National Historic Landmarks Nomination Form

Quincy Hill Housing and Mine Management Landscape Character Area 2

Photo 25 of 73

Quincy Mine Office (MAP ID# 045) and Mine Captain's Residence (MAP ID# 046). View to the north across US-41.

Photo 26 of 73

Quincy Mine Superintendent's Residence (MAP ID# 044). View to the south.

Photo 27 of 73

Quincy Dryhouse Ruin (MAP ID# 076). View to the north.

Photo 28 of 73

Frenchtown Housing Location, French Town Road Residences (left to right: MAP ID#s 050 and 049). View to the south.

Photo 29 of 73

Non-contributing resources along Raasio Road (left to right: MAP ID#s 058 and 059). View to the northeast.

Photo 30 of 73

Sing-Sing Housing Location, French Town Road residences (right to left: MAP ID#s 065 and 066). View to the northeast.

Photo 31 of 73

Sing-Sing Housing Location, Sing-Sing Road residence (MAP ID#s 068). View to the east.

Photo 32 of 73

Sing-Sing Housing Location, Road No. 2 Residences (left to right: MAP ID#s 074 and 073). View to the west.

Photo 33 of 73

Limerick Housing Location, Residences along US-41 (left to right: MAP ID#s 085 and 086). View to the northeast.

Photo 34 of 73

Limerick Housing Location, Limerick Street residence (MAP ID# 088). View to the southwest.

Photo 35 of 73

Limerick Housing Location, Limerick Street residence (MAP ID# 090). The Quincy Machine Shop (MAP ID# 023) in the background. View to the southwest at the intersection of Limerick and 2nd Streets.

Photo 36 of 73

Limerick Housing Location, Catholic Church Rectory (MAP ID# 096). View to the west at the intersection of Limerick and 2nd Streets.

Photo 37 of 73

Limerick Housing Location, residences along Mine Rock Road (left to right: MAP ID#s 103 (non-contributing outbuilding), and 102). View to the northeast toward 3rd Street.

DRAFT

QUINCY MINING COMPANY HISTORIC DISTRICT**Photos/Figures/Maps**

United States Department of the Interior, National Park Service

National Historic Landmarks Nomination Form

Photo 38 of 73

Limerick Housing Location, residences along 5th Street (left to right: MAP ID#s 114 and 115). View to the west.

Photo 39 of 73

Limerick Housing Location, residences along 5th Street (left to right: MAP ID#s 117 porch, 116, 115, 114). View to the east.

Photo 40 of 73

Limerick Housing Location, residences along E. 2nd Street (left to right: MAP ID#s 126 outbuilding, 126, and 127). View to the northeast.

Photo 41 of 73

Limerick Housing Location, residences along E. 2nd Street (right to left: MAP ID#s 128 and 127). View to the northeast.

Photo 42 of 73

Limerick Housing Location, former Catholic Church on E. 2nd Street (MAP ID# 095). View to the southwest.

Lower Pewabic Housing Location Landscape Character Area 3**Photo 43 of 73**

Residences along West Lower Pewabic Street (right to left: MAP ID#s 132 and garage, 133 and 134). View to the east.

Photo 44 of 73

Residences along West Lower Pewabic Street (left to right: MAP ID#s 135, 134 and 133). View to the southwest.

Photo 45 of 73

Residences along West Lower Pewabic Street (right to left: MAP ID#s 138, 139, 140 and 141). View to the east from intersection of Lower Pewabic and 1st Streets.

Photo 46 of 73

Residences along West Lower Pewabic Street (left to right: MAP ID#s 141, 140, 139 and 138). View to the southwest.

Photo 47 of 73

Residences along South Street (right to left: MAP ID#s 145 and 144). The No. 2 Shaft-Rockhouse (Map ID# 006) is in the distance. View to the west.

Photo 48 of 73

Back yards of residences along West Lower Pewabic Street (left to right: MAP ID#s 138 and 139). View to the north.

Photo 49 of 73

Back of residences along West Lower Pewabic Street (left to right: MAP ID#s 132, 133 and 134). The No. 6 and No. 2 Boiler House Stacks (MAP ID# 026 and 025) in the distance, left. View to the north from South Street.

DRAFT

QUINCY MINING COMPANY HISTORIC DISTRICT**Photos/Figures/Maps**

United States Department of the Interior, National Park Service

National Historic Landmarks Nomination Form

Quincy Smelting Works Landscape Character Area 4

Photo 50 of 73

Office building (MAP ID# 148). View to the northwest.

Photo 51 of 73

Steel Trestle (MAP ID# 151) in foreground; right to left: Cupola Furnace Building (MAP ID# 159), Pump House Addition (MAP ID# 162), Crushing Plant (MAP ID# 163), Briquetting Plant (MAP ID# 165) and Mineral House (MAP ID# 169). View to the southeast.

Photo 52 of 73

East Slag Pile and Steel Trestle (MAP ID# 170) in left foreground. Left to Right: Casting Plant (MAP ID# 171), Mineral House (MAP ID# 169), Briquetting Plant (MAP ID# 165) and North Slag Pile (MAP ID# 151). Boiler Stack (MAP ID# 156) in background. View to the west along Hancock-Lake Linden Trail.

Photo 53 of 73

Left to Right: Cooper Stock (MAP ID# 155), Boiler Stack (MAP ID# 156), Cupola Furnace Building (MAP ID# 159), Woodshed (MAP ID# 160), Wood and Metal Trestle (MAP ID# 161), Steel Trestle (MAP ID# 164) and Briquetting Plant (MAP ID# 165). View to the northwest.

Photo 54 of 73

Scale House (MAP ID# 174) in foreground. Left to right: Wood and Metal Trestle (MAP ID# 161), Steel Trestle (MAP ID# 164), Briquetting Plant (MAP ID# 165) and 1898 Reverberatory Furnace Building (MAP ID # 173). View to the northeast.

Photo 55 of 73

Left to right: Dockside Warehouse (MAP ID# 178), Assay Office (MAP ID# 176), Scale House (MAP ID# 177), and Casting Plant (MAP ID# 171). View to the west.

Photo 56 of 73

Left to right: Dockside Warehouse (MAP ID# 178), Assay Office (MAP ID# 176), Scale House (MAP ID# 177), Casting Plant (MAP ID# 171), East Slag Pile and Steel Trestle, and Mineral House (MAP ID# 169). Boiler Stack (MAP ID# 156) in background. View to the west.

South Quincy Housing Location Landscape Character Area 5

Photo 57 of 73

Residences overlooking the Quincy Smelting Works; left to right MAP ID#s 197, 198, 199, 200, 201. View to the west.

Photo 58 of 73

Residences along Pewabic Road, right to left: MAP ID#s 184 and 185. Residence in the middle is now gone. View to the north.

Photo 59 of 73

Residences along Pewabic Road, left to right: Historic barn associated with MAP ID# 185, MAP ID# 186, and MAP ID# 187. View to the north.

Photo 60 of 73

DRAFT

QUINCY MINING COMPANY HISTORIC DISTRICT**Photos/Figures/Maps**

United States Department of the Interior, National Park Service

National Historic Landmarks Nomination Form

Residence along Pewabic Road (MAP ID# 184). The residence to the left in the foreground is now gone. View to the south.

Photo 61 of 73

Residence along Maple Street (MAP ID# 191). View to the south.

Photo 62 of 73

Residences at the intersection of Maple Street and M-26/Royce Road (MAP ID#s 194 and 195). View to the northeast.

Photo 63 of 73

Rear of a Residence (MAP ID# 198) overlooking the Quincy Smelting Works. View to the south.

Photo 64 of 73

Row of Residences (MAP ID#s 198, 199, 200, 201), overlooking M-26 towards the Quincy Smelting Works. View to the northeast.

Quincy and Torch Lake Railroad Corridor, Landscape Character Area 6

Photo 65 of 73

A typical view along the corridor, with a stone retaining wall on the uphill side. View to the northeast.

Photo 66 of 73

Detail of the railroad tie remnants. View to the northeast.

Photo 67 of 73

Typical view of the corridor near the Quincy Stamp Mill area. View to the northeast.

Photo 68 of 73

Detail of retaining walls along the corridor. View to the northeast.

Photo 69 of 73

Quincy Stamp Mill No. 1 (MAP ID# 203) area along the Quincy and Torch Lake Railroad Corridor; the Boilerhouse Smokestack for Stamp Mill No. 1 (MAP ID# 204) on the left. View to the south.

Quincy Stamp Mill, Landscape Character Area 7

Photo 70 of 73

Steam Turbine Building Ruin (MAP ID# 202). View to the west.

Mason Housing Location, Landscape Character Area 8

Photo 71 of 73

Residences along M-26. Left to Right: MAP ID#s 206 to 214. View to the northeast.

Photo 72 of 73

Residences (left to right: MAP ID#s 221 to 225) along M-26. View to the north.

Photo 73 of 73

Residences (left to right: MAP ID#s 220, 219, 218, 216) along M-26. View to the southwest.

DRAFT

QUINCY MINING COMPANY HISTORIC DISTRICT**Photos/Figures/Maps**

United States Department of the Interior, National Park Service

National Historic Landmarks Nomination Form



Quincy Mine Industrial Core Landscape Character Area 1. Left to right: the No. 2 Shaft-Rockhouse (Map ID# 006), Pulley Stand (MAP ID# 007), 1882 No. 2 Hoist House (MAP ID# 008), the 1918-1920 No. 2 Hoist House (MAP ID# 012), and the 1894-1985 No. 2 Hoist House (MAP ID# 013). The No. 4 Boiler House Ruin (MAP ID# 005) is in the right, middle ground.

Quincy Mining Company Historic District
Hancock Vicinity
Houghton County, MI
View to northeast across US-41.
Photo by Quinn Evans Architects, May 2016
TIFF images on file with NPS in Washington, DC

Photo 1 of 73

DRAFT

QUINCY MINING COMPANY HISTORIC DISTRICT

Photos/Figures/Maps

United States Department of the Interior, National Park Service

National Historic Landmarks Nomination Form



Quincy Mine Industrial Core Landscape Character Area 1. The No. 2 Shaft-Rockhouse (Map ID# 006), Pulley Stand (MAP ID# 007) to the rear.

Quincy Mining Company Historic District
Hancock Vicinity
Houghton County, MI
View to southeast.
Photo by Quinn Evans Architects, May 2016
TIFF images on file with NPS in Washington, DC

Photo 2 of 73

DRAFT

QUINCY MINING COMPANY HISTORIC DISTRICT

Photos/Figures/Maps

United States Department of the Interior, National Park Service

National Historic Landmarks Nomination Form



Quincy Mine Industrial Core Landscape Character Area 1. The No. 2 Shaft-Rockhouse (Map ID#006) is in the center background, the 1882 No. 2 Hoist House (Map ID# 008) and Pulley Stand (MAP ID# 007) in the center, the Oil House (MAP ID# 010) and Supply Office (MAP ID# 009) to the right.

Quincy Mining Company Historic District

Hancock Vicinity

Houghton County, MI

View to the northwest.

Photo by Quinn Evans Architects, May 2016

TIFF images on file with NPS in Washington, DC

Photo 3 of 73

DRAFT

QUINCY MINING COMPANY HISTORIC DISTRICT

Photos/Figures/Maps

United States Department of the Interior, National Park Service

National Historic Landmarks Nomination Form



Quincy Mine Industrial Core Landscape Character Area 1. Left to right: the 1882 No. 2 Hoist House (Map ID# 008), Pulley Stand (MAP ID# 007), the No. 2 Shaft-Rockhouse (Map ID# 006), Oil House (MAP ID# 010) and Supply Office (MAP ID# 009).

Quincy Mining Company Historic District
Hancock Vicinity
Houghton County, MI
View to the southwest.
Photo by Quinn Evans Architects, May 2016
TIFF images on file with NPS in Washington, DC

Photo 4 of 73

DRAFT

QUINCY MINING COMPANY HISTORIC DISTRICT

Photos/Figures/Maps

United States Department of the Interior, National Park Service

National Historic Landmarks Nomination Form



Quincy Mine Industrial Core Landscape Character Area 1. Left to right: the 1918-1920 No. 2 Hoist House (MAP ID# 012), the 1894-1985 No. 2 Hoist House (MAP ID# 013) and three pulleys (MAP ID# 011).

Quincy Mining Company Historic District
Hancock Vicinity
Houghton County, MI
View to the east.
Photo by Quinn Evans Architects, May 2016
TIFF images on file with NPS in Washington, DC

Photo 5 of 73

DRAFT

QUINCY MINING COMPANY HISTORIC DISTRICT

Photos/Figures/Maps

United States Department of the Interior, National Park Service

National Historic Landmarks Nomination Form



Quincy Mine Industrial Core Landscape Character Area 1. Cooling Pond in foreground (MAP ID# 0016). Left to right: Martin House and outbuilding (MAP ID# 018), the 1918-1920 No. 2 Hoist House (MAP ID# 012), and the 1894-1985 No. 2 Hoist House (MAP ID# 013).

Quincy Mining Company Historic District
Hancock Vicinity
Houghton County, MI
View to the south.
Photo by Quinn Evans Architects, May 2016
TIFF images on file with NPS in Washington, DC

Photo 6 of 73

DRAFT

QUINCY MINING COMPANY HISTORIC DISTRICT

Photos/Figures/Maps

United States Department of the Interior, National Park Service

National Historic Landmarks Nomination Form



Quincy Mine Industrial Core Landscape Character Area 1. Cooling Pond in foreground (MAP ID# 0016), Martin House and outbuilding (MAP ID# 018) center middle ground.

Quincy Mining Company Historic District
Hancock Vicinity
Houghton County, MI
View to the north.
Photo by Quinn Evans Architects, May 2016
TIFF images on file with NPS in Washington, DC

Photo 7 of 73

DRAFT

QUINCY MINING COMPANY HISTORIC DISTRICT

Photos/Figures/Maps

United States Department of the Interior, National Park Service

National Historic Landmarks Nomination Form



Quincy Mine Industrial Core Landscape Character Area 1. Left to right: No. 5 Boiler House Ruin (Map ID# 005) and the No. 2 Shaft-Rockhouse (Map ID# 006).

Quincy Mining Company Historic District
Hancock Vicinity
Houghton County, MI
View to the north.
Photo by Quinn Evans Architects, May 2016
TIFF images on file with NPS in Washington, DC

Photo 8 of 73

DRAFT

QUINCY MINING COMPANY HISTORIC DISTRICT

Photos/Figures/Maps

United States Department of the Interior, National Park Service

National Historic Landmarks Nomination Form



Quincy Mine Industrial Core Landscape Character Area 1. Left to right: No. 4 Boiler House Ruin (Map ID# 004) and the No. 7 Boiler House Ruin (Map ID#003).

Quincy Mining Company Historic District
Hancock Vicinity
Houghton County, MI
View to the south.
Photo by Quinn Evans Architects, May 2016
TIFF images on file with NPS in Washington, DC

Photo 9 of 73

DRAFT

QUINCY MINING COMPANY HISTORIC DISTRICT

Photos/Figures/Maps

United States Department of the Interior, National Park Service

National Historic Landmarks Nomination Form



Quincy Mine Industrial Core Landscape Character Area 1. The Quincy and Torch Lake Railroad Engine House (MAP ID# 001) and remnants of rolling stock.

Quincy Mining Company Historic District
Hancock Vicinity
Houghton County, MI
View to the east.
Photo by Quinn Evans Architects, May 2016
TIFF images on file with NPS in Washington, DC

Photo 10 of 73

DRAFT

QUINCY MINING COMPANY HISTORIC DISTRICT

Photos/Figures/Maps

United States Department of the Interior, National Park Service

National Historic Landmarks Nomination Form



Quincy Mine Industrial Core Landscape Character Area 1. The Quincy and Torch Lake Railroad Engine House (MAP ID# 001) and remnants of rolling stock.

Quincy Mining Company Historic District
Hancock Vicinity
Houghton County, MI
View to the west.
Photo by Quinn Evans Architects, May 2016
TIFF images on file with NPS in Washington, DC

Photo 11 of 73

DRAFT

QUINCY MINING COMPANY HISTORIC DISTRICT

Photos/Figures/Maps

United States Department of the Interior, National Park Service

National Historic Landmarks Nomination Form



Quincy Mine Industrial Core Landscape Character Area 1. The Quincy and Torch Lake Railroad Water Tank (MAP ID# 002).

Quincy Mining Company Historic District
Hancock Vicinity
Houghton County, MI
View to the south.
Photo by Quinn Evans Architects, May 2016
TIFF images on file with NPS in Washington, DC

Photo 12 of 73

DRAFT

QUINCY MINING COMPANY HISTORIC DISTRICT

Photos/Figures/Maps

United States Department of the Interior, National Park Service

National Historic Landmarks Nomination Form



Quincy Mine Industrial Core Landscape Character Area 1. Road corridor of the Quincy and Torch Lake Railroad.

Quincy Mining Company Historic District
Hancock Vicinity
Houghton County, MI
View to the south.
Photo by Quinn Evans Architects, May 2016
TIFF images on file with NPS in Washington, DC

Photo 13 of 73

DRAFT

QUINCY MINING COMPANY HISTORIC DISTRICT

Photos/Figures/Maps

United States Department of the Interior, National Park Service

National Historic Landmarks Nomination Form



Quincy Mine Industrial Core Landscape Character Area 1. Tram at No. 2 area looking south toward Hancock.

Quincy Mining Company Historic District
Hancock Vicinity
Houghton County, MI
View to the south.
Photo by Quinn Evans Architects, May 2016
TIFF images on file with NPS in Washington, DC

Photo 14 of 73

DRAFT

QUINCY MINING COMPANY HISTORIC DISTRICT

Photos/Figures/Maps

United States Department of the Interior, National Park Service

National Historic Landmarks Nomination Form



Quincy Mine Industrial Core Landscape Character Area 1. Quincy Blacksmith Shop Ruin (MAP ID# 24) and Quincy Machine Shop (MAP ID# 023). US-41 at extreme left.

Quincy Mining Company Historic District

Hancock Vicinity

Houghton County, MI

View to the north.

Photo by Quinn Evans Architects, May 2016

TIFF images on file with NPS in Washington, DC

Photo 15 of 73

DRAFT

QUINCY MINING COMPANY HISTORIC DISTRICT

Photos/Figures/Maps

United States Department of the Interior, National Park Service

National Historic Landmarks Nomination Form




Photo 16 of 73

DRAFT

QUINCY MINING COMPANY HISTORIC DISTRICT

Photos/Figures/Maps

United States Department of the Interior, National Park Service

National Historic Landmarks Nomination Form




Photo 17 of 73

DRAFT

QUINCY MINING COMPANY HISTORIC DISTRICT

Photos/Figures/Maps

United States Department of the Interior, National Park Service

National Historic Landmarks Nomination Form



Quincy Mine Industrial Core Landscape Character Area 1. South end and east side of the Quincy Machine Shop (MAP ID# 023), the No. 2 Boiler House Stack (Map ID# 025) and the No. 6 Boiler House Stack (MAP ID#26) in the distance.

Quincy Mining Company Historic District

Hancock Vicinity

Houghton County, MI

View to the north.

Photo by Quinn Evans Architects, May 2016

TIFF images on file with NPS in Washington, DC

Photo 18 of 73

DRAFT

QUINCY MINING COMPANY HISTORIC DISTRICT

United States Department of the Interior, National Park Service

Photos/Figures/Maps

National Historic Landmarks Nomination Form



Quincy Mine Industrial Core Landscape Character Area 1. Poor rock pile in the No. 6 area; the No. 6 Boiler House Stack (MAP ID#26), and the No. 2 Boiler House Stack (Map ID# 025) on the left. The roof of the Quincy Machine Shop (MAP ID# 023) and the No. 2 Shaft-Rockhouse (Map ID# 006) are in the distance.

Quincy Mining Company Historic District

Hancock Vicinity

Houghton County, MI

View to the south.

Photo by Quinn Evans Architects, May 2016

TIFF images on file with NPS in Washington, DC

Photo 19 of 73

DRAFT

QUINCY MINING COMPANY HISTORIC DISTRICT

Photos/Figures/Maps

United States Department of the Interior, National Park Service

National Historic Landmarks Nomination Form



Quincy Mine Industrial Core Landscape Character Area 1. Poor rock pile in the No. 6 area.

Quincy Mining Company Historic District
Hancock Vicinity
Houghton County, MI
View to the northeast.
Photo by Quinn Evans Architects, May 2016
TIFF images on file with NPS in Washington, DC

Photo 20 of 73

DRAFT

QUINCY MINING COMPANY HISTORIC DISTRICT

Photos/Figures/Maps

United States Department of the Interior, National Park Service

National Historic Landmarks Nomination Form



Quincy Mine Industrial Core Landscape Character Area 1. Poor rock pile in the No. 1 area.

Quincy Mining Company Historic District

Hancock Vicinity

Houghton County, MI

View to the east.

Photo by Quinn Evans Architects, May 2016

TIFF images on file with NPS in Washington, DC

Photo 21 of 73

DRAFT

QUINCY MINING COMPANY HISTORIC DISTRICT

Photos/Figures/Maps

United States Department of the Interior, National Park Service

National Historic Landmarks Nomination Form



Quincy Mine Industrial Core Landscape Character Area 1. Hancock Township Fire Department building (non-contributing) (MAP ID# 022).

Quincy Mining Company Historic District
Hancock Vicinity
Houghton County, MI
View to the north.
Photo by Quinn Evans Architects, May 2016
TIFF images on file with NPS in Washington, DC

Photo 22 of 73

DRAFT

QUINCY MINING COMPANY HISTORIC DISTRICT

Photos/Figures/Maps

United States Department of the Interior, National Park Service

National Historic Landmarks Nomination Form



Quincy Mine Industrial Core Landscape Character Area 1. No. 8 Headframe (MAP ID# 037).

Quincy Mining Company Historic District

Hancock Vicinity

Houghton County, MI

View to the north.

Photo by Quinn Evans Architects, May 2016

TIFF images on file with NPS in Washington, DC

Photo 23 of 73

DRAFT

QUINCY MINING COMPANY HISTORIC DISTRICT

Photos/Figures/Maps

United States Department of the Interior, National Park Service

National Historic Landmarks Nomination Form



Quincy Mine Industrial Core Landscape Character Area 1. Tram tracks crossing Menard Location Road near the No. 8 Headframe (MAP ID# 037).

Quincy Mining Company Historic District
Hancock Vicinity
Houghton County, MI
View to the north.
Photo by Quinn Evans Architects, May 2016
TIFF images on file with NPS in Washington, DC

Photo 24 of 73

DRAFT